

Active Paths

Moonee Ponds Primary School



RIDE2 SCHOOL

Active Paths

Moonee Ponds Primary School

SOUTH PATH
1050m / 13 minute walk



SOUTH PATH

1050m / 13 minute walk

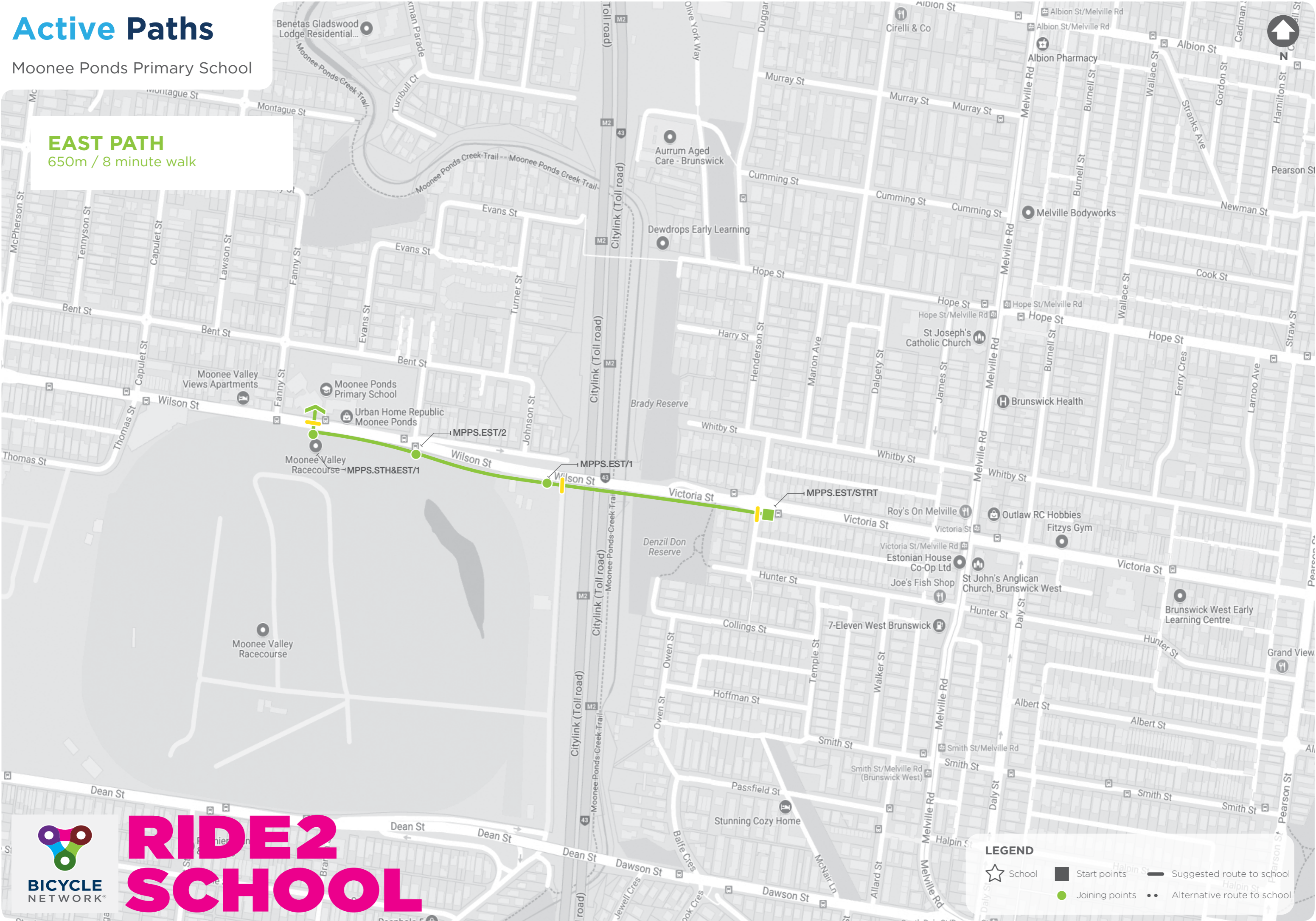
Schedule

ID	Content	Type	Distance
<input type="checkbox"/> MPPS.STH/STRT	"MOONEE PONDS PRIMARY SCHOOL, 1050 metres, Start here, 13 minute walk"	START	1050m
<input type="checkbox"/> MPPS.STH/1	"1000 metres to go"	DISTANCE	1000m
<input type="checkbox"/> SLLT	"Stop, Look, Listen, Think" x 2	CROSSING	
<input type="checkbox"/> MPPS.STH/2	"1000 metres to go"	DISTANCE	990m
<input type="checkbox"/> MPPS.STH/3	"950 metres to go"	DISTANCE	970m
<input type="checkbox"/> SLLT	"Stop, Look, Listen, Think" x 2	CROSSING	
<input type="checkbox"/> MPPS.STH/4	"750 metres to go"	DISTANCE	760m
<input type="checkbox"/> MPPS.STH/5	"550 metres to go"	DISTANCE	570m
<input type="checkbox"/> SLLT	"Stop, Look, Listen, Think" x 2	CROSSING	
<input type="checkbox"/> MPPS.STH/6	"300 metres to go"	DISTANCE	300m
<input type="checkbox"/> MPPS.STH&EST/1	"You're only a hop, skip and jump away"	EXPRESSION	50m
<input type="checkbox"/> SLLT	"Stop, Look, Listen, Think" x 2	CROSSING	

Active Paths

Moonee Ponds Primary School

EAST PATH
650m / 8 minute walk



**RIDE2
SCHOOL**

LEGEND



School



Start points



Suggested route to school



Joining points



Alternative route to school

Active Paths

Moone Ponds Primary School

EAST PATH

650m / 8 minute walk

Schedule

ID	Content	Type	Distance
<input type="checkbox"/> MPPS.EST/STRT	"MOONEE PONDS PRIMARY SCHOOL, 650 metres, Start here, 8 minute walk"	START	660m
<input type="checkbox"/> SLLT	"Stop, Look, Listen, Think" x 2	CROSSING	
<input type="checkbox"/> SLLT	"Stop, Look, Listen, Think" x 2	CROSSING	
<input type="checkbox"/> MPPS.EST/1	"350 metres to go"	DISTANCE	370m
<input type="checkbox"/> MPPS.EST/2	"150 metres to go"	DISTANCE	170m



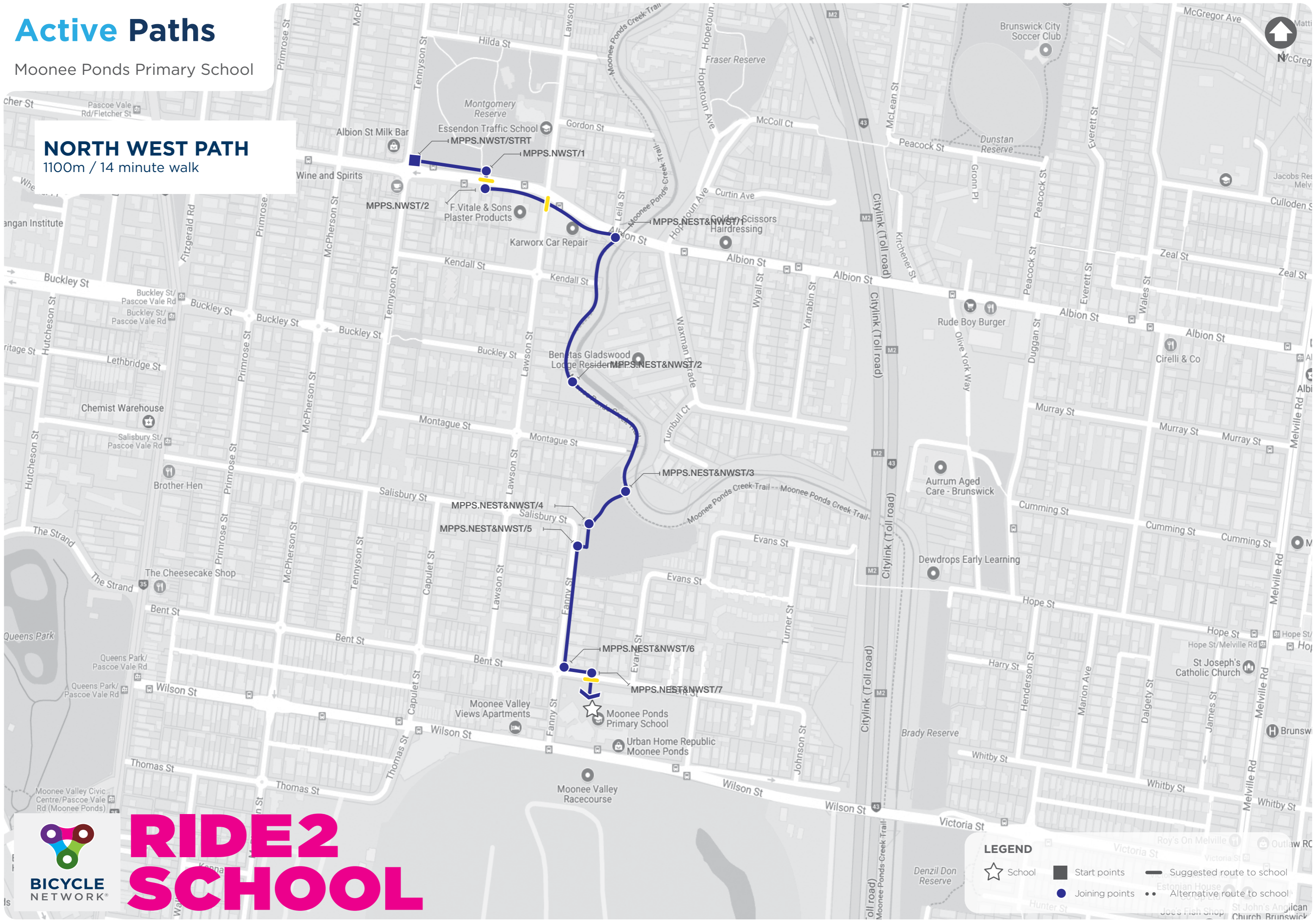
**RIDE2
SCHOOL**

Active Paths

Moonee Ponds Primary School

NORTH WEST PATH

1100m / 14 minute walk





**BICYCLE
NETWORK**

RIDE2 SCHOOL

NORTH WEST PATH

1100m / 14 minute walk

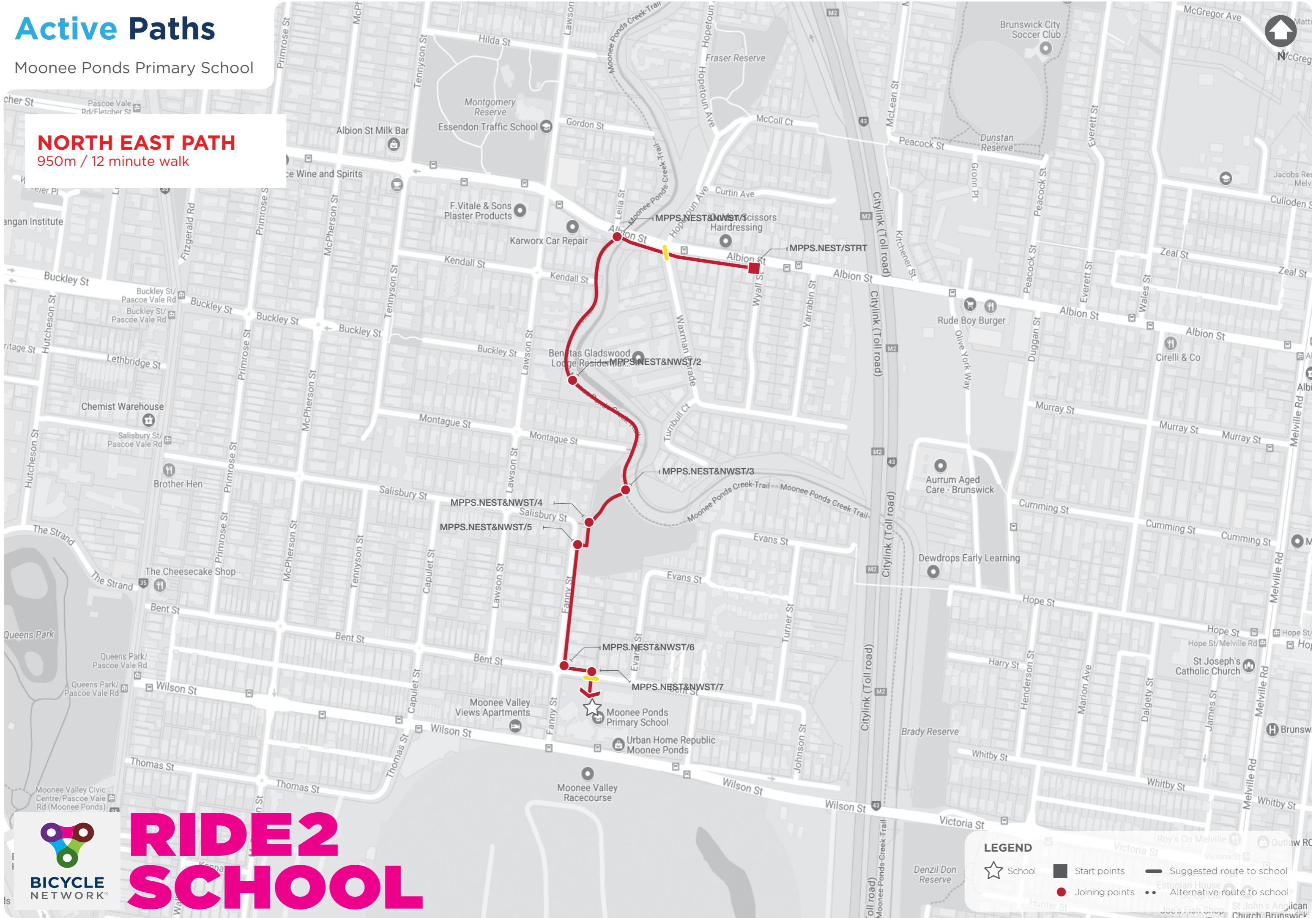
Schedule

ID	Content	Type	Distance
<input type="checkbox"/> MPPS.NWST/STRT	"MOONEE PONDS PRIMARY SCHOOL, 1100 metres, Start here, 14 minute walk"	START	1100m
<input type="checkbox"/> MPPS.NWST/1	"1000 metres to go"	DISTANCE	980m
<input type="checkbox"/> SLLT	"Stop, Look, Listen, Think" x 2	CROSSING	
<input type="checkbox"/> MPPS.NWST/2	"950 metres to go"	DISTANCE	950m
<input type="checkbox"/> SLLT	"Stop, Look, Listen, Think" x 2	CROSSING	
<input type="checkbox"/> MPPS.NEST&N-WST/1	"750 metres to go"	DISTANCE	730m
<input type="checkbox"/> MPPS.NEST&N-WST/2	"550 metres to go"	DISTANCE	530m
<input type="checkbox"/> MPPS.NEST&N-WST/3	"350 metres to go"	DISTANCE	330m
<input type="checkbox"/> MPPS.NEST&N-WST/4	"250 metres to go"	DISTANCE	260m
<input type="checkbox"/> MPPS.NEST&N-WST/5	"200 metres to go"	DISTANCE	220m
<input type="checkbox"/> MPPS.NEST&N-WST/6	"50 metres to go"	DISTANCE	70m
<input type="checkbox"/> MPPS.NEST&N-WST/7	"You're only a hop, skip and jump away"	EXPRESSION	30m
<input type="checkbox"/> SLLT	"Stop, Look, Listen, Think" x 2	CROSSING	

Active Paths

Moonee Ponds Primary School

NORTH EAST PATH
950m / 12 minute walk



**RIDE2
SCHOOL**

NORTH EAST PATH

950m / 12 minute walk

Schedule

ID	Content	Type	Distance
<input type="checkbox"/> MPPS.NEST/STRT	"MOONEE PONDS PRIMARY SCHOOL, 950 metres, Start here, 12 minute walk"	START	960m
<input type="checkbox"/> SLLT	"Stop, Look, Listen, Think" x 2	CROSSING	

PROJECT DETAILS

Number of paths: 4

Installation date: 16/07/2018

Terms and Conditions

Art work:

A signed order is required before any artwork is undertaken. Please ensure all the details of the sample designs are correct. If design changes for the product are required after approval, additional charges will be added to the order.

Lead time:

Standard lead-time is approximately 10 - 15 working days from the day the schedule is approved (weather approved).

Replacement:

Damaged decals can be replaced within 12 months from launch date under the warranty. School will need to inform Ride2School team about the locations to arrange the replacement. Please mark all missing decals in the schedule and send to ride2school@bicyclenetwork.com.au.

Order accepted by:

Council representative

PRINT NAME

DD/MM/YYYY

Name (First, Last)

Signature

Date

School representative

PRINT NAME

DD/MM/YYYY

Name (First, Last)

Signature

Date



RIDE2 SCHOOL

Risk Register

This assessment has been prepared as an aid to the design of the Active Paths, and a prompt for good practice in using and maintaining the paths.

	RISK	POTENTIAL CONSEQUENCE	Inherent Risk			RISK TREATMENT / ACTION PLAN										Residual Risk		
						Design						Use / Maintenance						
			Likelihood		Risk Rating	Direct path to utilise supervised crossing, zebra crossings and other points of pedestrian	Direct path to avoid roundabouts, midblock, high volume and high speed	Minimise the number of roads and driveways along a given path	Place "waypoints" that direct students at every decision point along the path	Remind students at road crossing to "stop, look, listen, think" with bright markers	Ensure product meets standards	Road safety education including educating students on the hazards of road crossings and	School organised "Active Travel Days" that include adult supervision from the starting	Communication with parents about the path and it's purpose	Maintenance check and upgrades, reporting process for school to communicate any	Likelihood		Risk Rating
USER BEHAVIOUR	Pedestrian-vehicle incident while crossing a road	Casualty/fatality, increased when speeds exceed 20km/hr	Possible	Catastrophic	Extreme	P	P	P		P		P	P			Rare	Catastrophic	Moderate
	Pedestrian-vehicle incident while walking along the footpath i.e. vehicle reversing	Casualty, speeds generally lower than 20km/hr	Unlikely	Major	Moderate			P				P				Rare	Major	Low
	Student lost on the path	Missing student	Possible	Major	High				P	P			P	P		Rare	Major	Low
	Student not obeying road laws	Fine incurring personal financial cost, incident with road user	Possible	Moderate	Moderate					P		P	P			Possible	Moderate	Moderate
	Student crossing a road unattended, to join the path	Casualty/fatality	Possible	Catastrophic	Extreme	P			P			P		P		Rare	Catastrophic	Moderate
	Student exposure to extreme weather conditions	Sunburn, dehydration, hyperthermia	Likely	Major	Extreme							P	P			Rare	Major	Low
	Trips, falls along the designated path	Injury from fall	Almost Certain	Minor	High								P			Almost Certain	Minor	High
	Physical fatigue of student	Dehydration, physical injury	Possible	Moderate	Moderate								P			Unlikely	Moderate	Low
INFRASTRUCTURE	Path marker is removed/stolen jeopardising the path integrity	Students may get lost, forget to look for hazards, cross at an unsafe location	Possible	Minor	Low				P						P	Possible	Minor	Low
	Damage/vandalism including rotating marker jeopardising the path integrity	Students may get lost, forget to look for hazards, cross at an unsafe location	Possible	Minor	Low				P						P	Possible	Minor	Low
	Slip hazard with wet conditions and from aging	Injury from fall	Possible	Minor	Low						P				P	Rare	Minor	Negligible
	Trip hazard, from aluminium foil peeling	Injury from fall	Possible	Minor	Low										P	Possible	Minor	Low



RIDE2 SCHOOL

Contact Us

Ph: (03) 8376 8888

Email: ride2school@bicyclenetwork.com.au